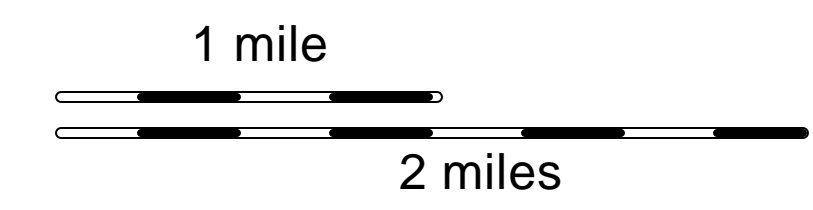
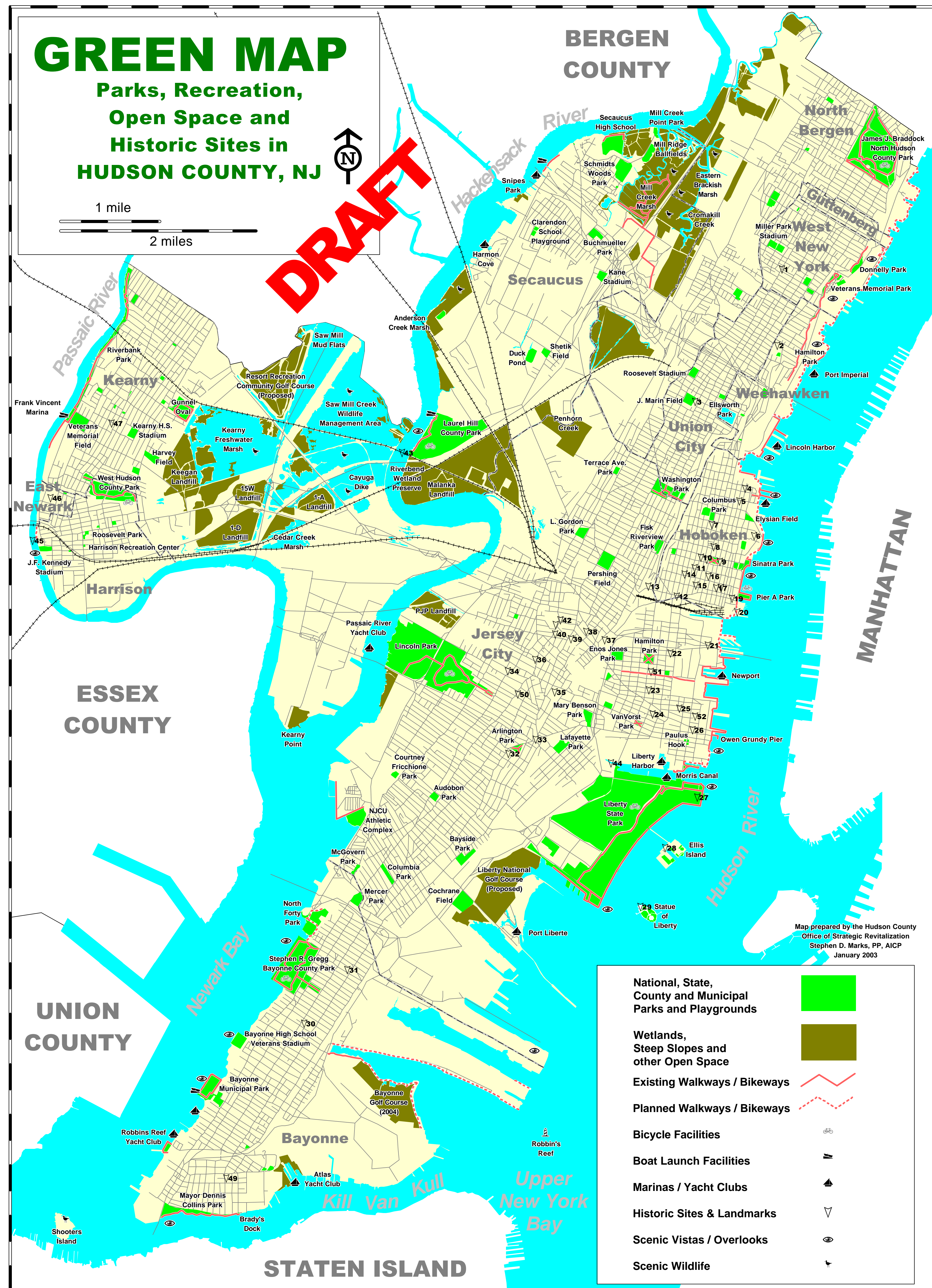








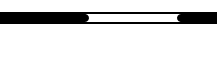

# GREEN MAP

Parks, Recreation,  
Open Space and  
Historic Sites in  
HUDSON COUNTY, NJ



**DRAFT**



- National, State, County and Municipal Parks and Playgrounds** 
- Wetlands, Steep Slopes and other Open Space** 
- Existing Walkways / Bikeways** 
- Planned Walkways / Bikeways** 
- Bicycle Facilities** 
- Boat Launch Facilities** 
- Marinas / Yacht Clubs** 
- Historic Sites & Landmarks** 
- Scenic Vistas / Overlooks** 
- Scenic Wildlife** 

Map prepared by the Hudson County  
Office of Strategic Revitalization  
Stephen D. Marks, PP, AICP  
January 2003